



STATE OF NORTH CAROLINA
DEPARTMENT OF TRANSPORTATION

PAT MCCRORY
GOVERNOR

NICHOLAS J. TENNYSON
SECRETARY

March 11, 2016

Addendum No. 1

Contract No.: DA00298

WBS Element: 1SP.10281.20

Dune Reconstruction And Sand Fence Installation, In Dare County

To Whom It May Concern:

Reference is made to the proposal and plans previously furnished for this project.

The following revision has been made to the plans:

Plan Sheet No. 2-A "Kitty Hawk Dune Repair Detail" has been revised to include a note concerning the traffic control for this project being provided by the department. Please void existing Plan Sheet No. 2-A and replace with revised Plan Sheet No. 2-A.

Sand Fence Details have been included to further illustrate the requirements of the contractor for the installation of Sand Fence throughout the project limits. Please include the attached plan sheets with the original plans provided.

Please acknowledge receipt of Addendum #1 in the space provided on the Addendum Acknowledgement Form.

Sincerely,
DocuSigned by:

A handwritten signature in black ink that reads "W. B. Hobbs".

99A5A272ED6A447...
W. B. Hobbs, PE

Division Project Manager

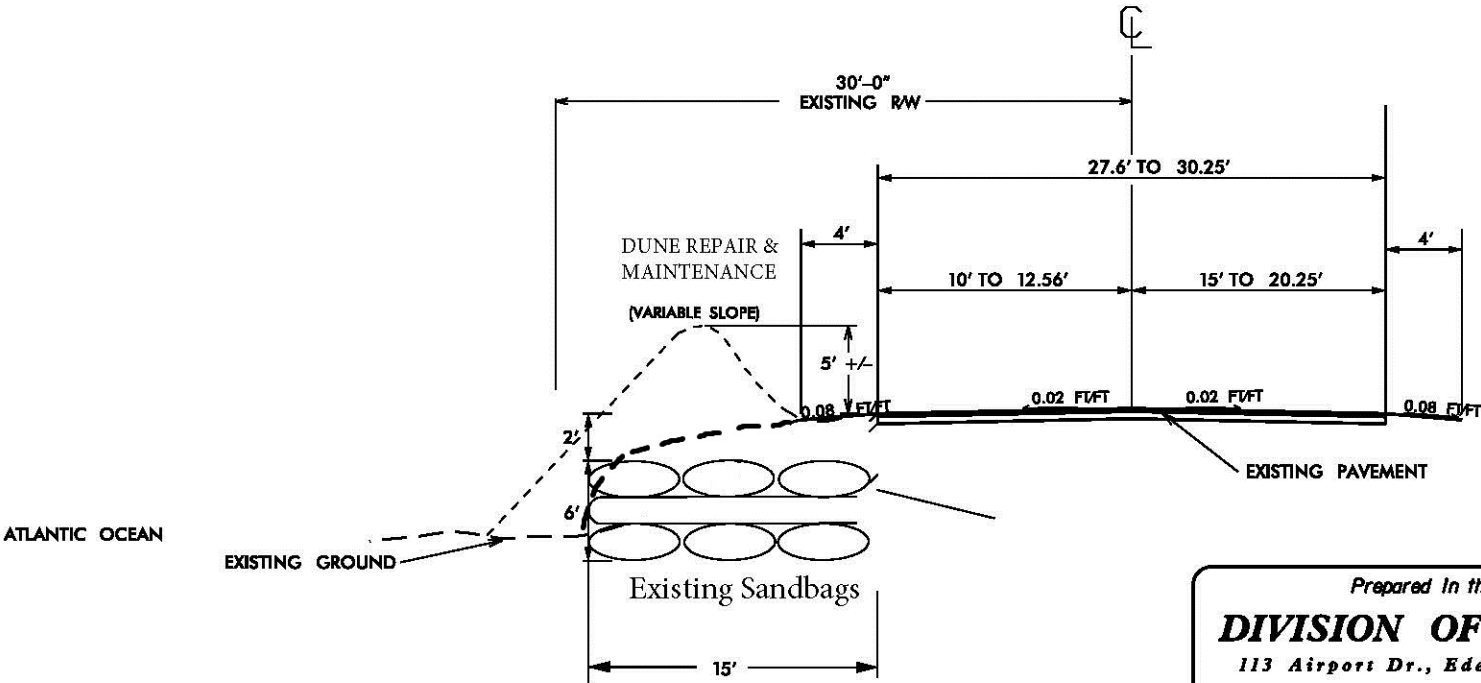
WBH

Attachment

cc: A. W. Roper, PE
C. S. Mebane, PE
R. W. Midgett, PE

PROJECT REFERENCE NO. 15P100010	SHEET NO. #-A
------------------------------------	------------------

DUNE REPAIR NC 12 - KITTY HAWK



TRAFFIC CONTROL WILL BE PROVIDED BY NCDOT

SCALE 1" = 10'

Prepared in the Office of:
DIVISION OF HIGHWAYS
 113 Airport Dr., Edenton, NC 27932
 2012 STANDARD SPECIFICATIONS

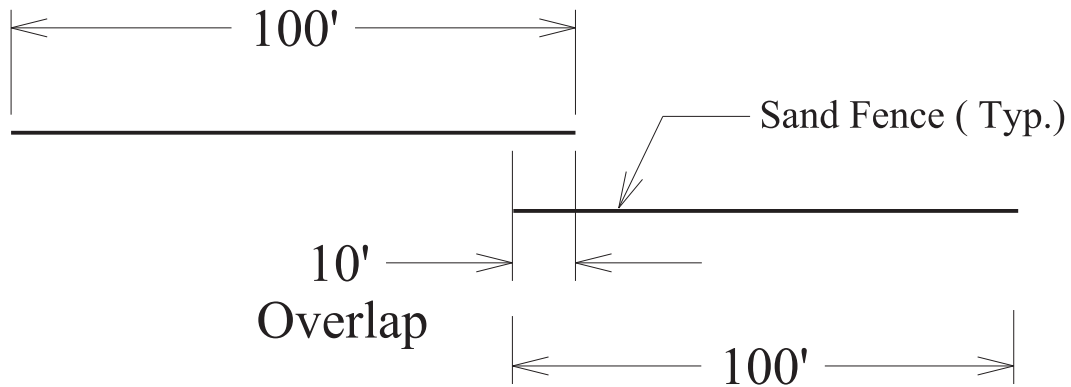
GRAPHIC SCALES

PLANS

2/23/2016

SAND FENCE TYPICAL SECTION #1

Plan View

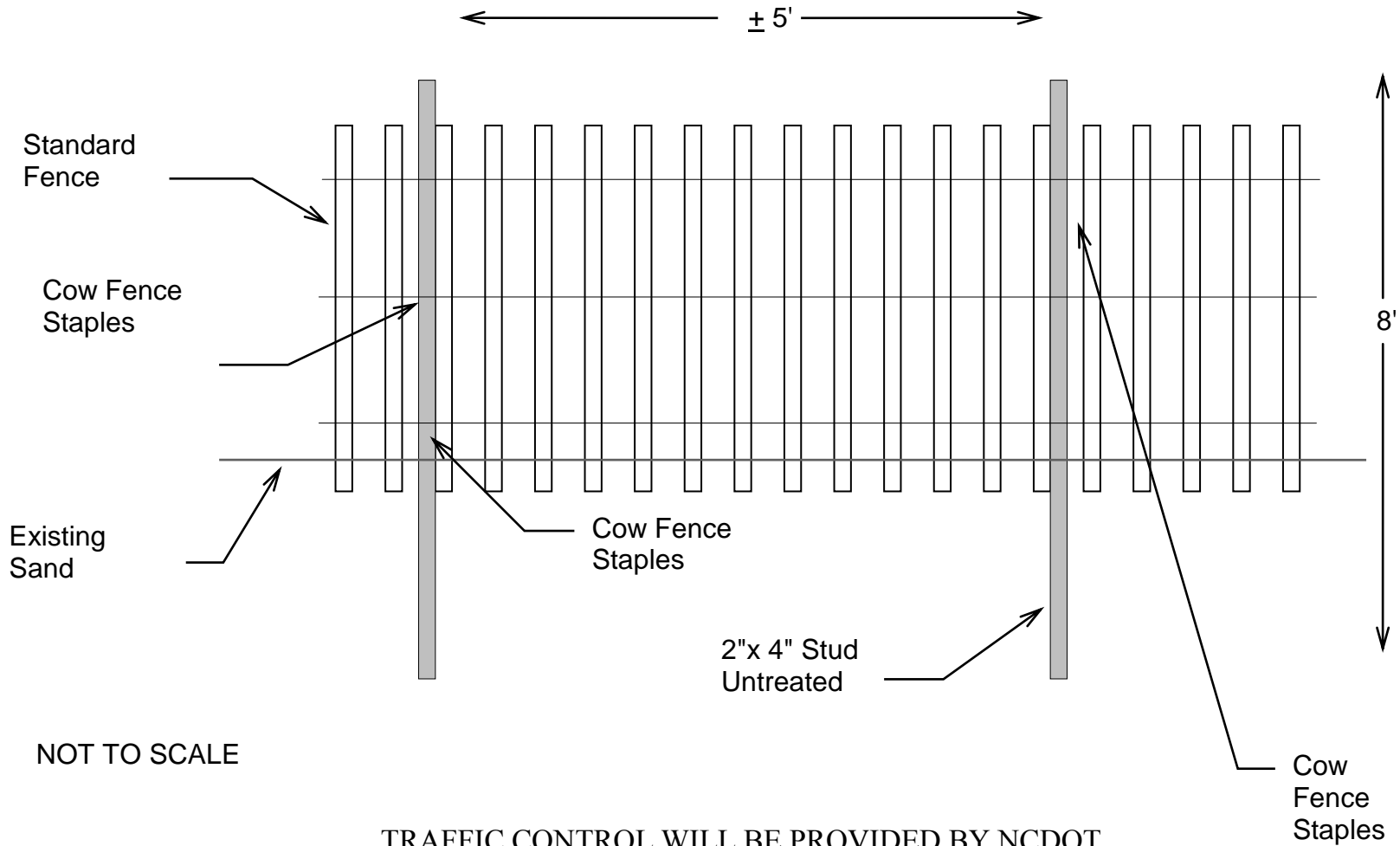


Typical Section #1 will be placed parallel to NC 12 on top or near the top of sand dunes as directed by the Engineer.

TRAFFIC CONTROL WILL BE PROVIDED BY NCDOT

SAND FENCE DETAIL

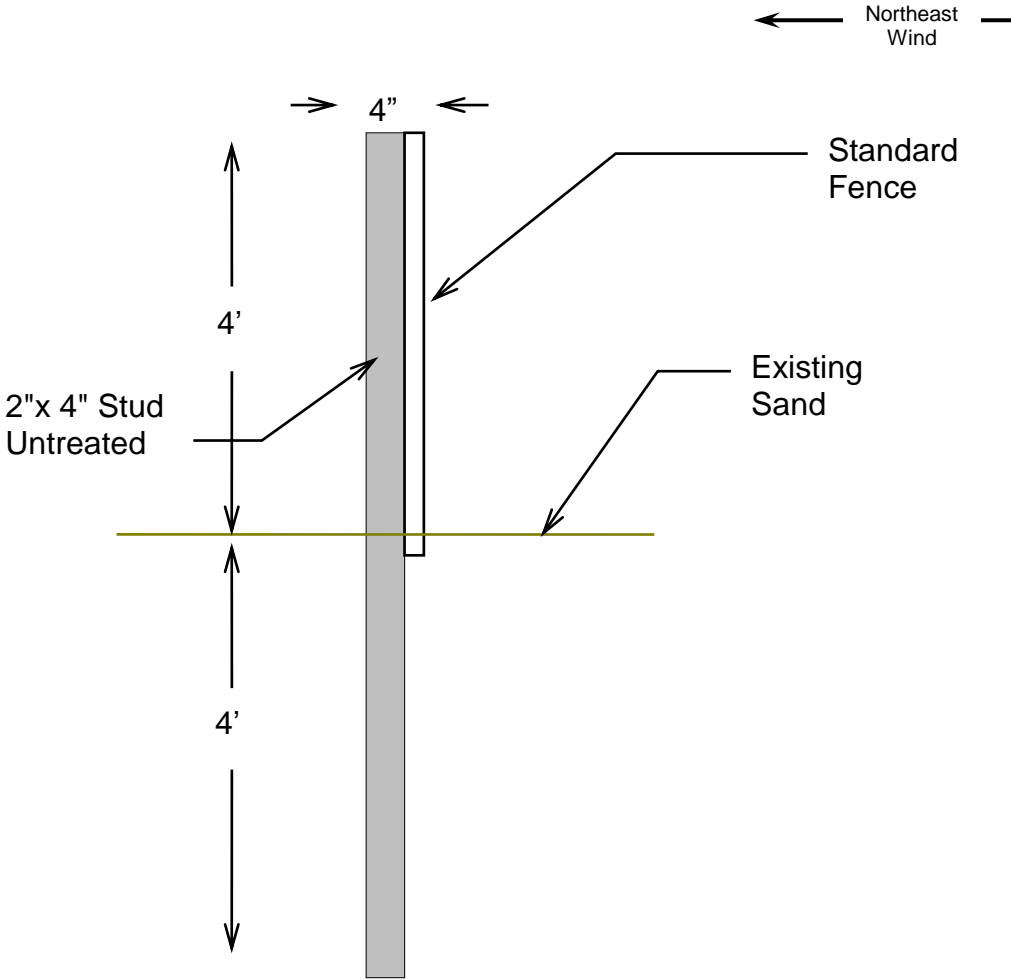
Plan View



TRAFFIC CONTROL WILL BE PROVIDED BY NCDOT

SAND FENCE DETAIL

Cross Section View



NOT TO SCALE

TRAFFIC CONTROL WILL BE PROVIDED BY NCDOT